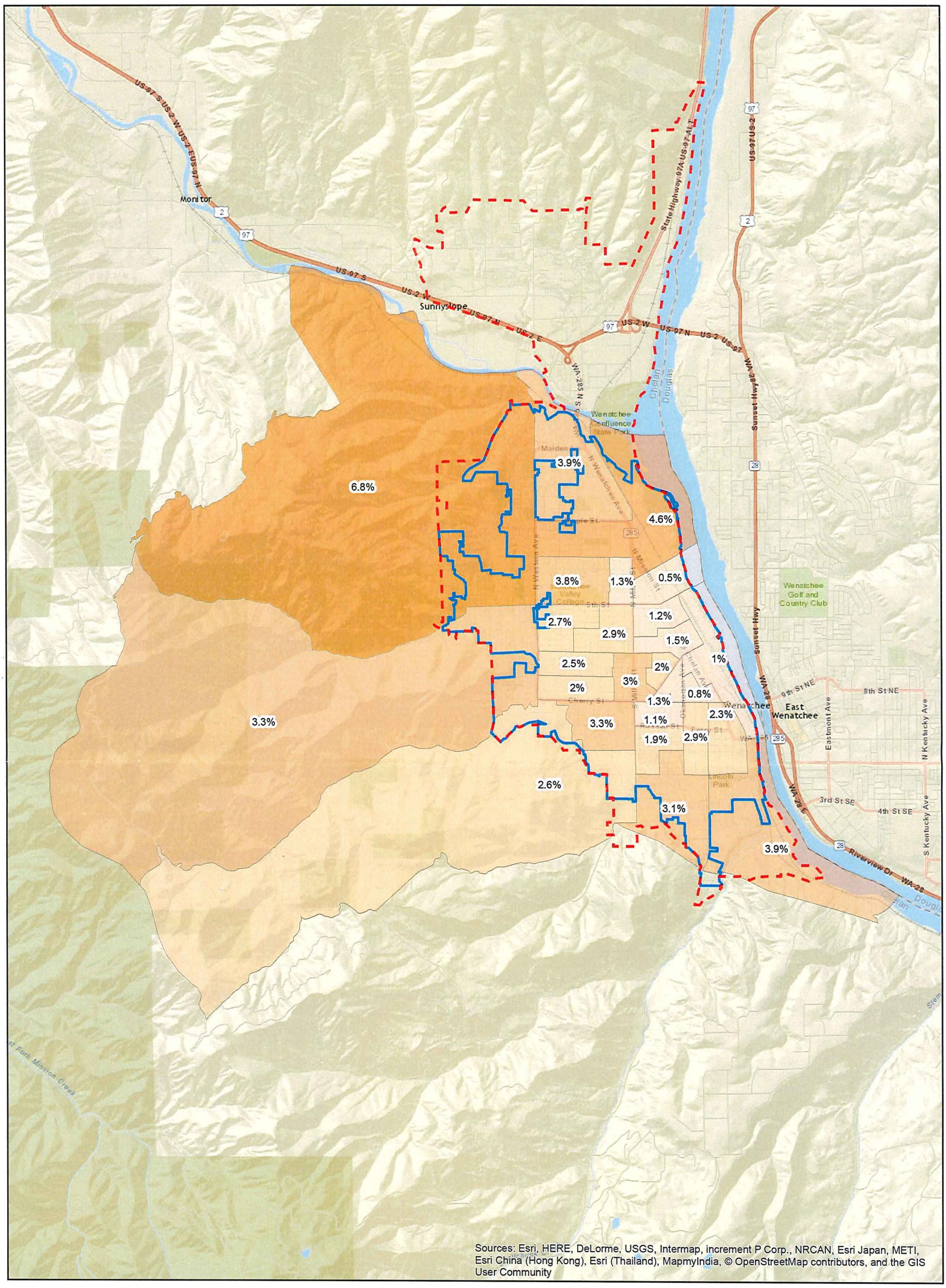

Legend

CVAP in BG as share of total population in combined area

- 0.5% - 1.5%
- 1.6% - 3.0%
- 3.1% - 4.5%
- 4.6% - 6.0%
- 6.1% - 7.5%

Urban Growth Area

City Limits

City of Wenatchee

0 0.5 1 Miles

N

Total Citizen Voting Age Population by Block Group as a share of total population in a selected set of block groups in and around the City of Wenatchee

Note: The total combined population in the selection of block groups (shaded area on map) is 35,110 residents.

Source: United States Census Bureau 2009-2013 Citizen Voting Age Population (CVAP) Special Tabulation from the American Community Survey 5-year Estimates of the same period.

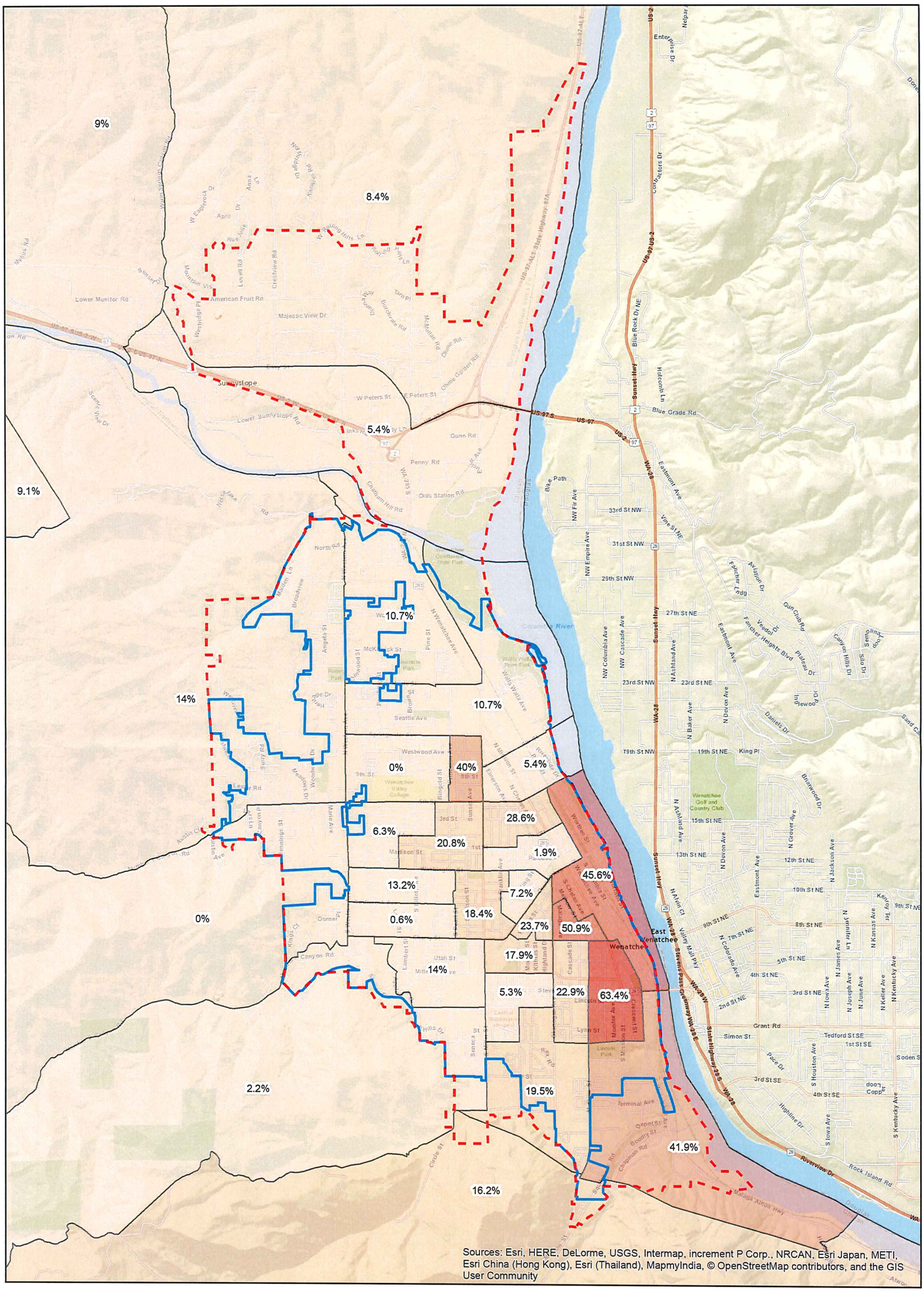

Legend

Hisp CVAP/Total CVAP by BG

- 0% - 15%
- 15.1% - 30%
- 30.1% - 45%
- 45.1% - 60%
- 60.1% - 75%

Urban Growth Area

City Limits

City of Wenatchee

N

0 0.5 1 Miles

Hispanic or Latino Citizen Voting Age Population (CVAP) as a share of Total CVAP by Block Group

Note: For clarification, the equation used for each block group is: Hispanic or Latino CVAP by Block Group/Total CVAP by Block Group

Source: United States Census Bureau 2009-2013 Citizen Voting Age Population (CVAP) Special Tabulation from the American Community Survey 5-year Estimates of the same period.

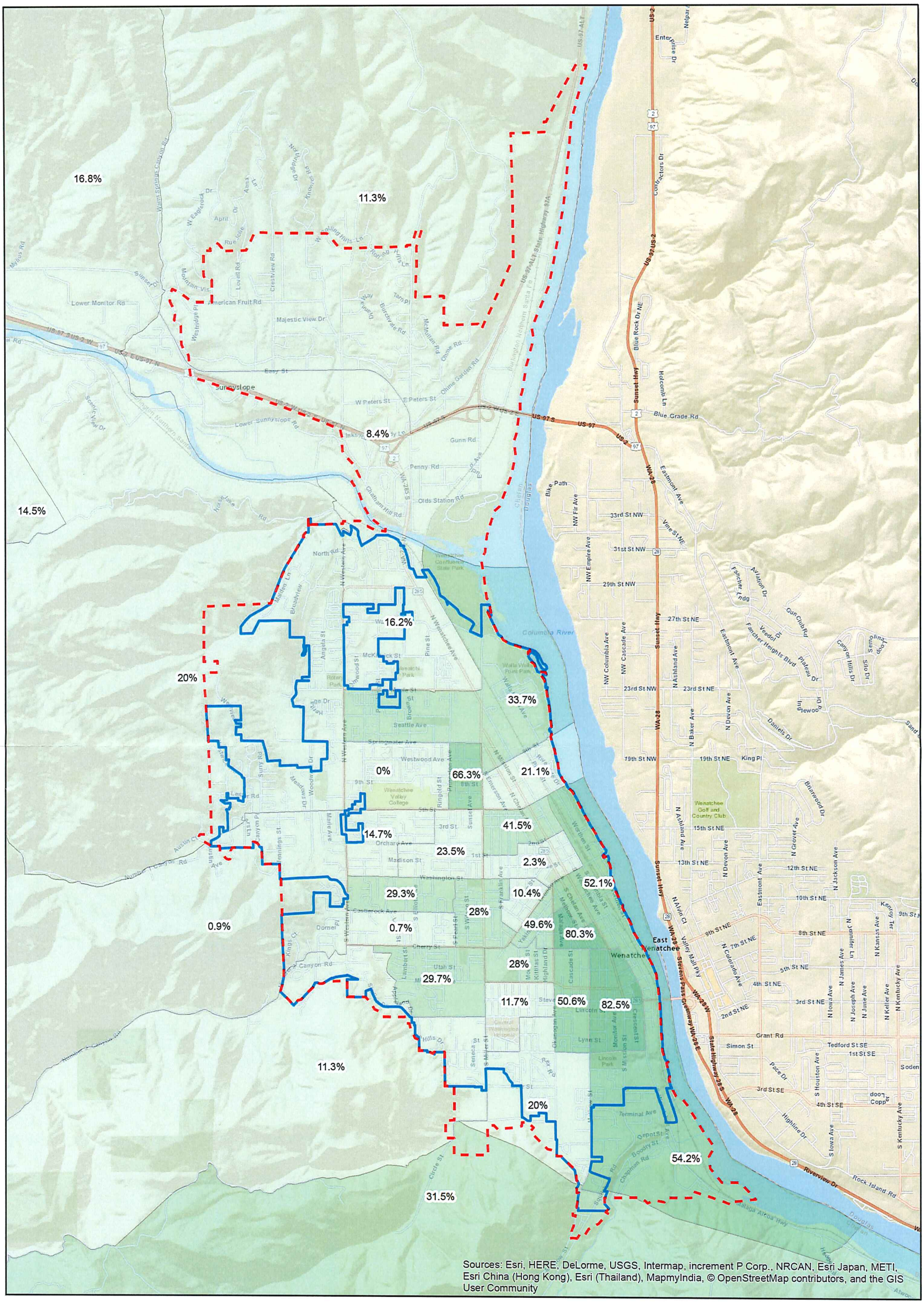

Legend

Percent Hispanic or Latino by Block Group

- 0% - 25%
- 25.1% - 50%
- 50.1% - 75%
- 75.1% - 100%

City Limits

Urban Growth Area

City of Wenatchee

N

0 0.5 1 Miles

Residents of Hispanic or Latino Origin as a share of the Total Population by Block Group

Source: United States Census Bureau 2009-2013 American Community Survey (Table B03003)