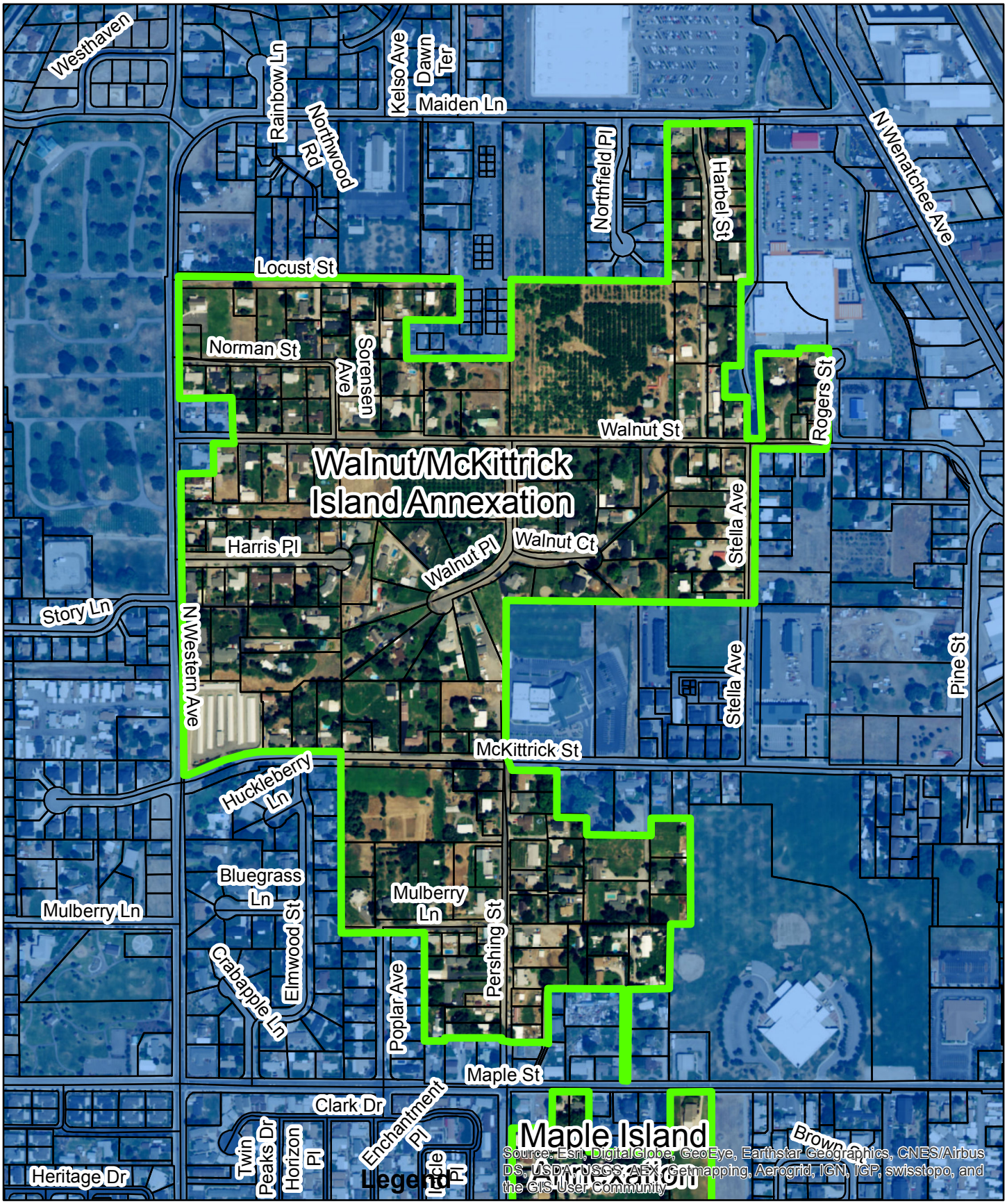


Unincorporated Areas in the Wenatchee UGA south of the Wenatchee River

Island Annexation Areas Fall 2016

UGA

City Limits May 29, 2016

ChelanCoRoadCenterlines

0 295 590 Feet

N

City of Wenatchee

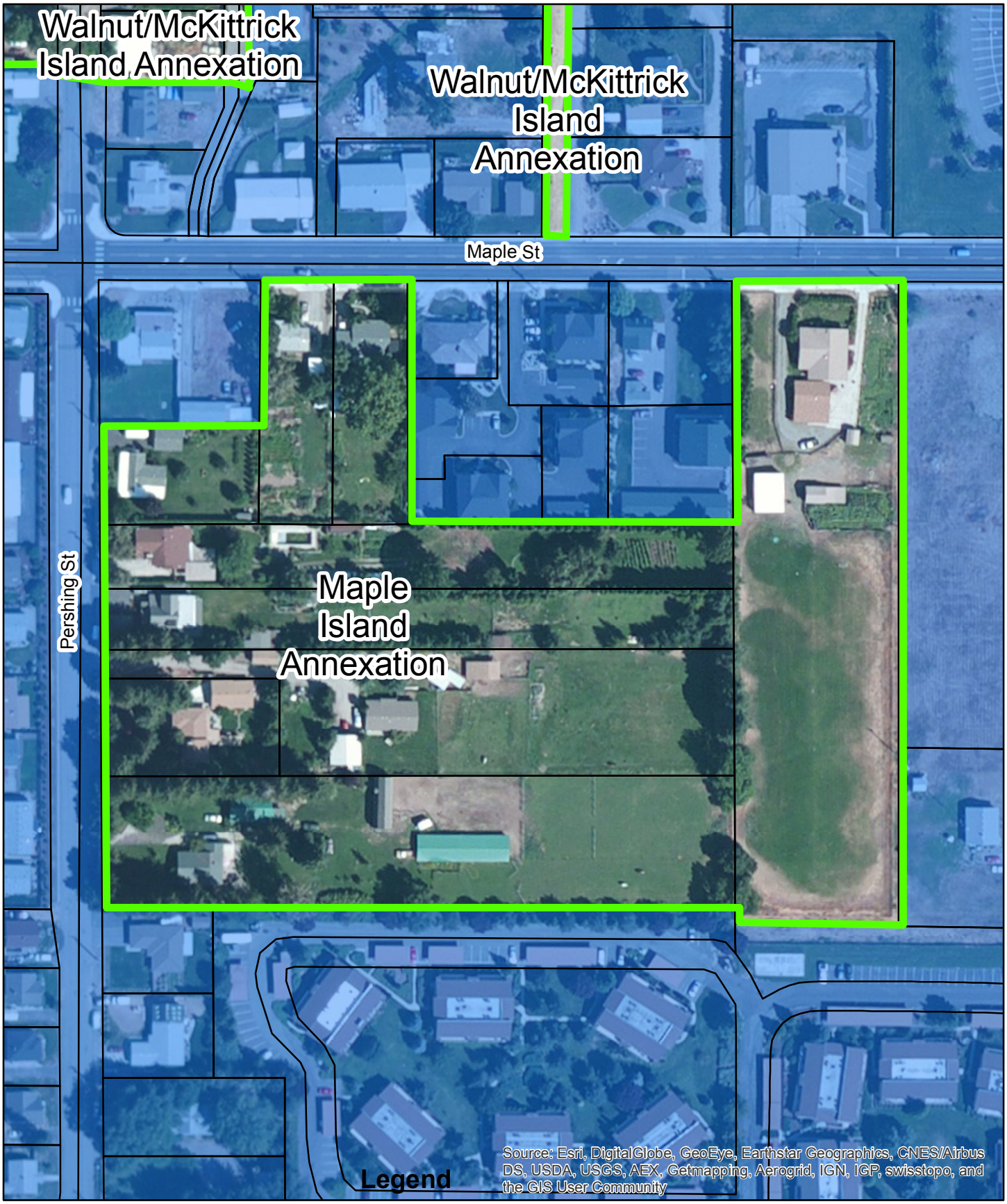


Unincorporated Areas in the Wenatchee UGA south of the Wenatchee River

**Legend**

- Island Annexation Areas Fall 2016
- UGA
- City Limits May 29, 2016
- ChelanCoRoadCenterlines

City of Wenatchee

0 70 140 Feet

N

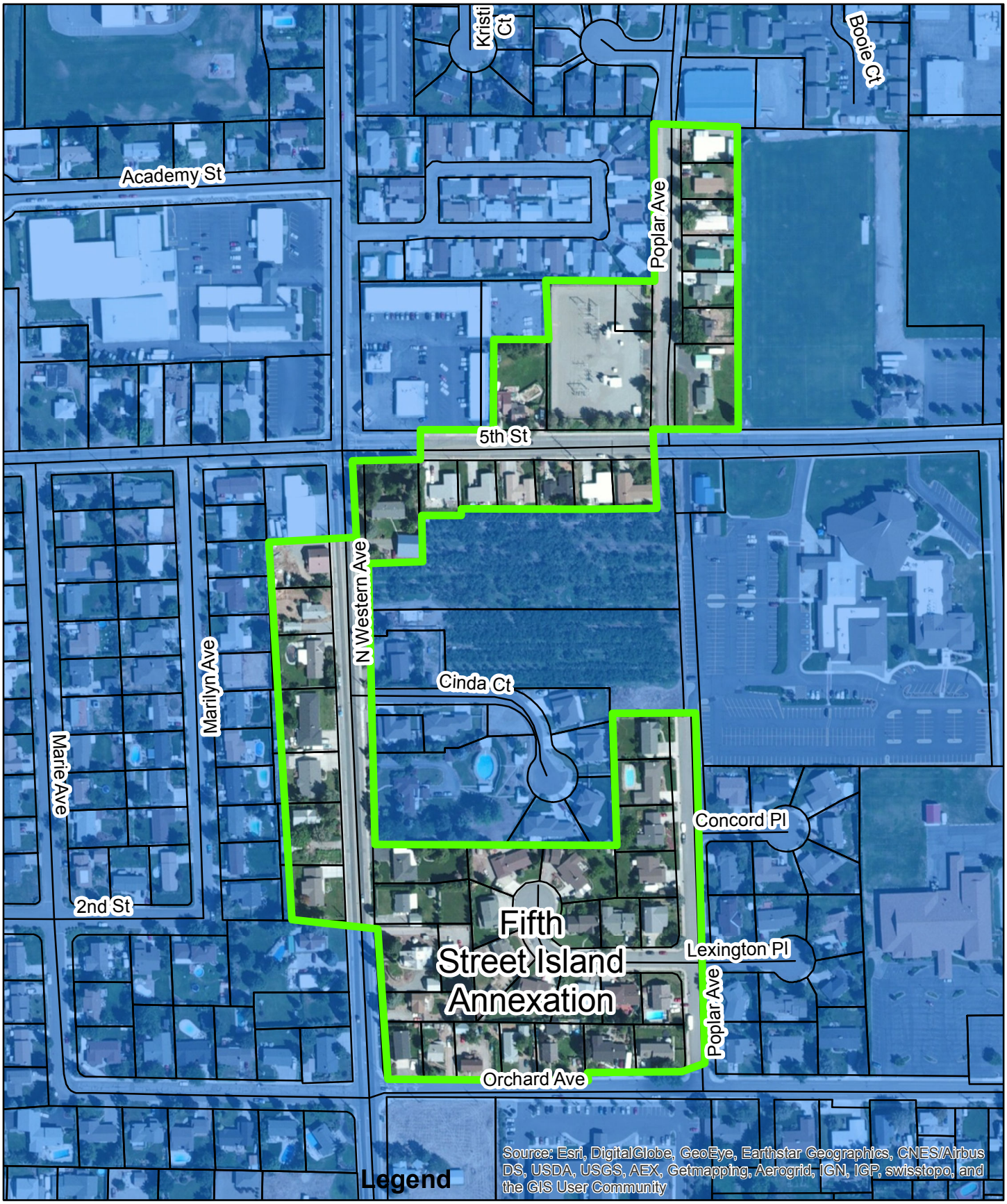


Unincorporated Areas in the Wenatchee UGA south of the Wenatchee River

**Legend**

- Island Annexation Areas Fall 2016
- UGA
- City Limits May 29, 2016
- ChelanCoRoadCenterlines

City of Wenatchee

0 140 280 Feet

N

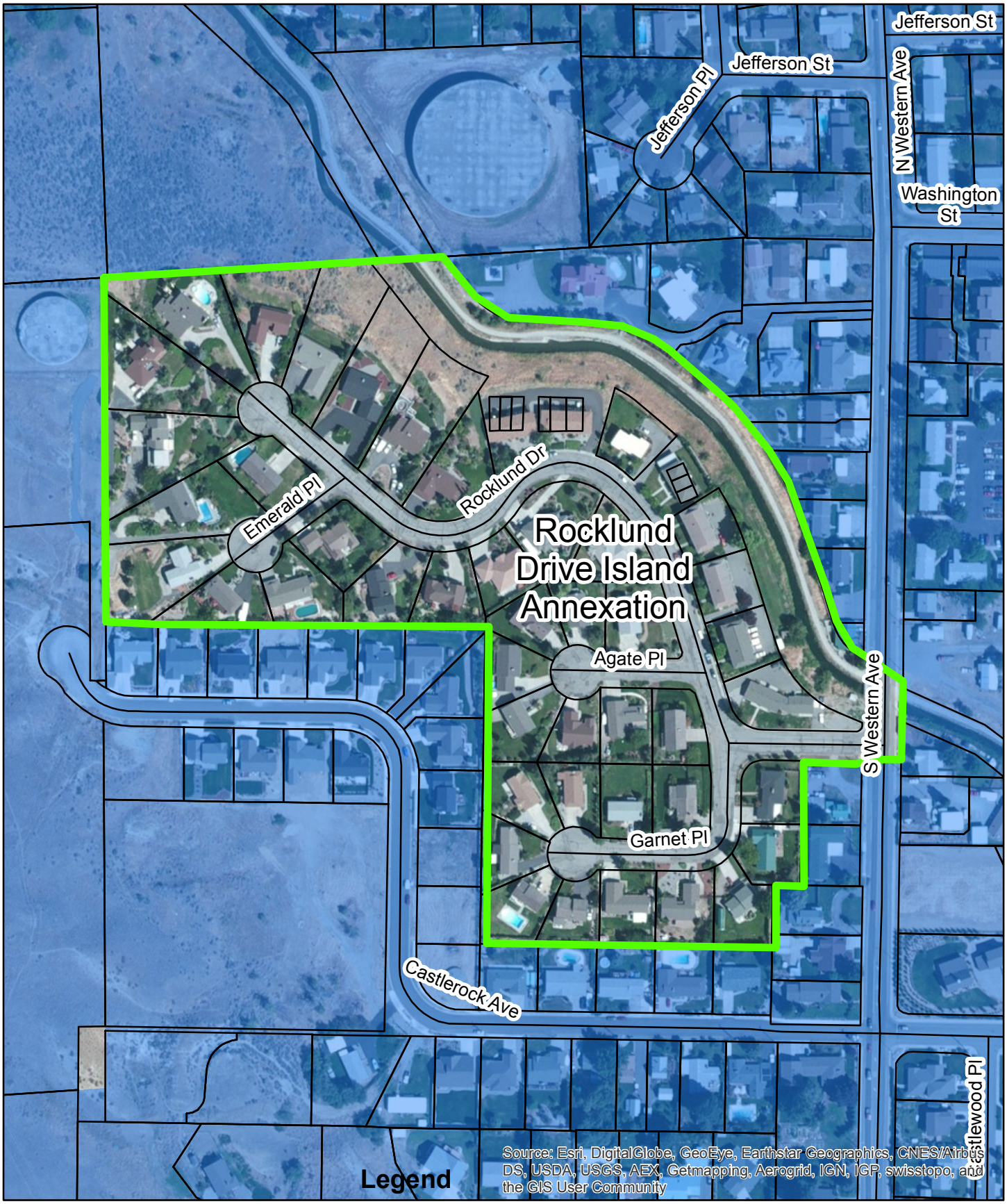


Unincorporated Areas in the Wenatchee UGA south of the Wenatchee River

**Legend**

- Island Annexation Areas Fall 2016
- UGA
- City Limits May 29, 2016
- ChelanCoRoadCenterlines

City of Wenatchee

0 115 230 Feet

N

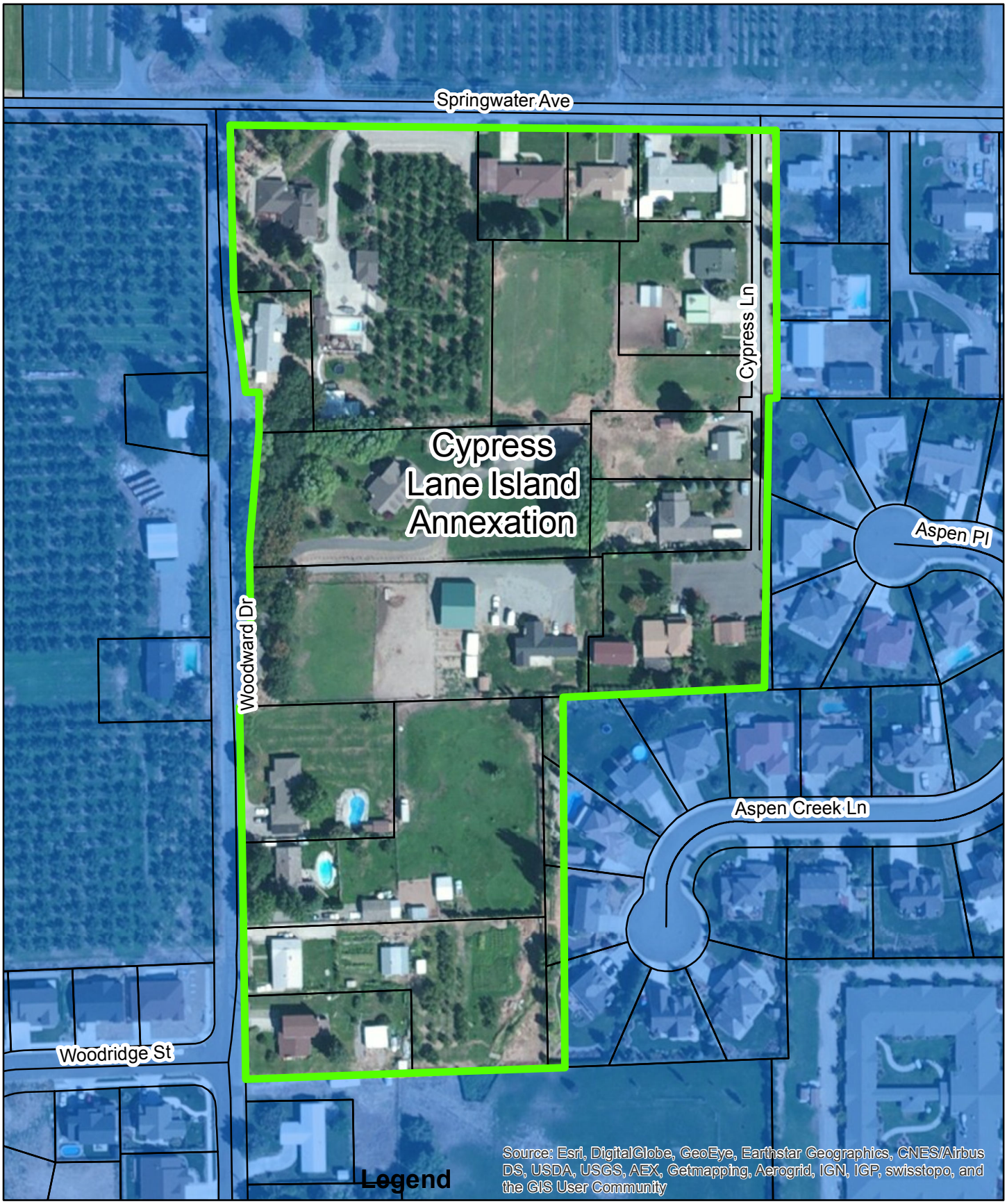


Unincorporated Areas in the Wenatchee UGA south of the Wenatchee River

**Legend**

- Island Annexation Areas Fall 2016
- UGA
- City Limits May 29, 2016
- ChelanCoRoadCenterlines

City of Wenatchee

0 85 170 Feet

N